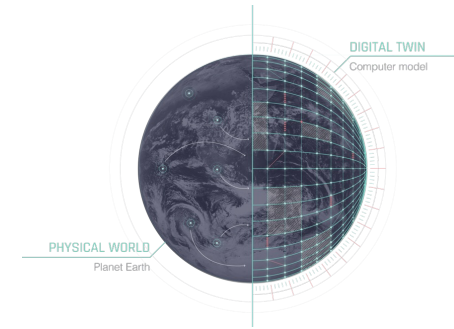


Validation of DestinE's Climate DT with high-resolution ground- and satellite-based observations of radiation and wind speed



T. Schmidt, B. Schyska, J. Straub and Marion Schroedter-Homscheidt

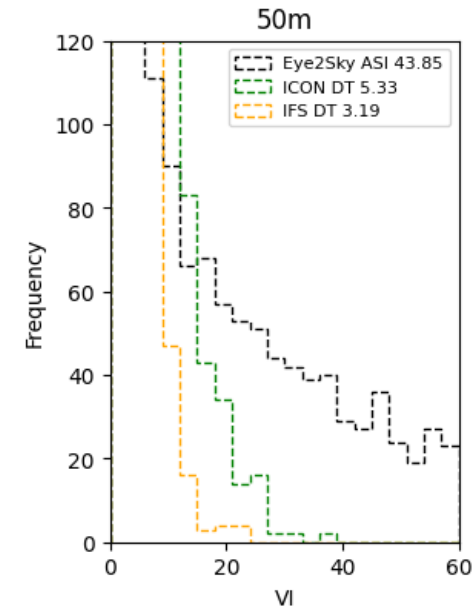
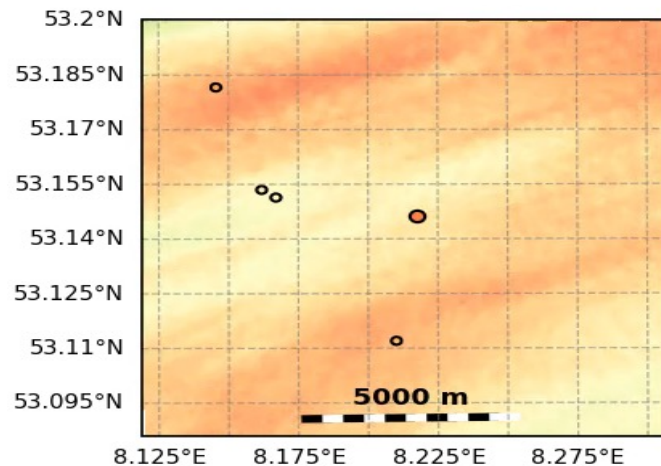
DestinE's Climate DT promises to deliver global climate simulations in unprecedented high resolution, explicitly resolving clouds and storms.



All-Sky Imager



Irradiance Map



Proven by a comparison with measurements?!